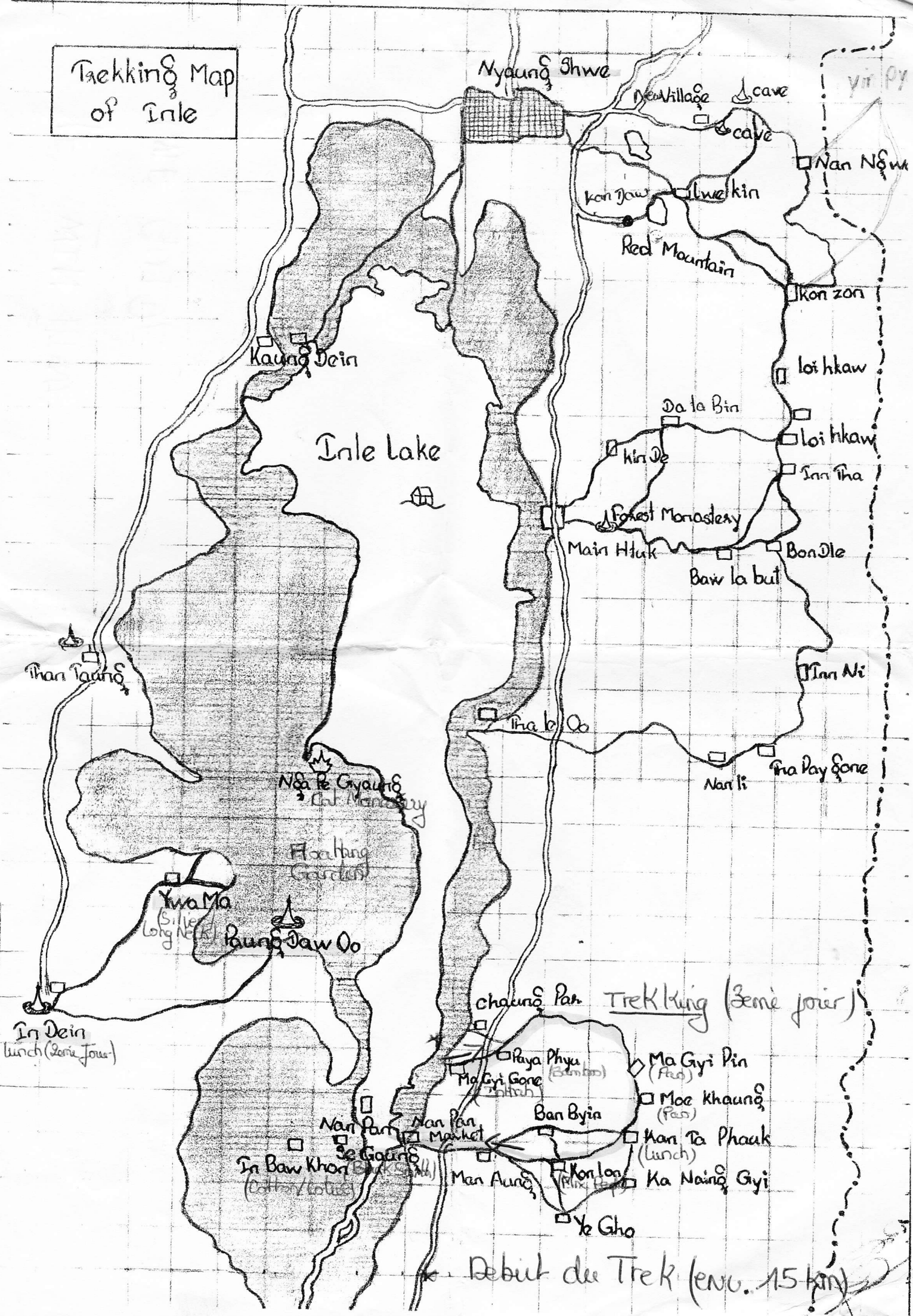


Trekking Map of Inle




Debut du Trek (env. 15 km)

Trekking

P - PALAUNG

T-S - THER SHAN

D - DANU



(N-S) YASAGY

TO YWANGAN

MYAING

TAUNG MYINT SE

TAUNG MYINT SE

MYIN KYA DOE

MYIN KYA DOE

MYIN KYA DOE

MYIN KYA DOE

MYIN KYA DOE

MYIN KYA DOE

MYIN KYA DOE

MYIN KYA DOE

MYIN KYA DOE

MYIN KYA DOE

MYIN KYA DOE

MYIN KYA DOE

MYIN KYA DOE

MYIN KYA DOE

MYIN KYA DOE

MYIN KYA DOE

MYIN KYA DOE

MYIN KYA DOE

MYIN KYA DOE

MYIN KYA DOE

MYIN KYA DOE

MYIN KYA DOE

MYIN KYA DOE

MYIN KYA DOE

MYIN KYA DOE

MYIN KYA DOE

MYIN KYA DOE

MYIN KYA DOE

MYIN KYA DOE

MYIN KYA DOE

MYIN KYA DOE

MYIN KYA DOE

MYIN KYA DOE

*Handwritten note: ...*

PINDAYA

PWE HLA

KYALUK KYA 'D'

KYALUK KYA 'D'

KYALUK KYA 'D'

KYALUK KYA 'D'

KYALUK KYA 'D'

KYALUK KYA 'D'

KYALUK KYA 'D'

KYALUK KYA 'D'

KYALUK KYA 'D'

KYALUK KYA 'D'

KYALUK KYA 'D'

KYALUK KYA 'D'

KYALUK KYA 'D'

KYALUK KYA 'D'

KYALUK KYA 'D'

KYALUK KYA 'D'

KYALUK KYA 'D'

KYALUK KYA 'D'

(N-S) THIT YA PIN

(N-S) THIT YA PIN

(N-S) THIT YA PIN

(N-S) THIT YA PIN

(N-S) THIT YA PIN

(N-S) THIT YA PIN

(N-S) THIT YA PIN

(N-S) THIT YA PIN

(N-S) THIT YA PIN

(N-S) THIT YA PIN

(N-S) THIT YA PIN

(N-S) THIT YA PIN

(N-S) THIT YA PIN

PWE HLA SWE GONE

KAUNG YE (Intermit)

YAWA DAW

GO MIN T-S

T.S ZAY DI GONE

TALUNG NI 'P'

PANE NE PIN 'P'

NA WA TAUNG (Intermit)

MYIN KA

TO THAZI

YE YALUNG MA

YEYA

KALAW






TO KALAW

TO LOIKAW

TO PINDAYA


TO TAUNGGYI

AUNG BAN

-    VILLAGE
-  HIKING WAY
-  ROAD

Trekking

P - PALAUNG  
T-S - THER SHAN  
D - DANU



TO YWANGAN

(N-S)  
YASAGYI

PINDAYA

MYAING

TALING MYINT  
LAW LAY INN  
MYIN KYA DOE  
VA ON  
PWE PHUT

KYAY TAN ZONE  
D  
SALE INN

DE YIN TAUNG

PWE HLA

(N-S)  
THIT YA PIN  
MYAY CHA

KYONE

PHAUNG DAW 'D'

PWE HLA SWE GONE

KAUNG YE (Intermit)

YAW DAW

OO MIN T-S

T.S ZAY DI GONE

TO PINDAYA

TO THAZI

YE YALUNG MA

YEYA

TALING NI 'P'

PANE NE PIN 'P'

LA WA TAUNG (Intermit)

MYIN KA

TO KALAW

AUNG BAN

TO TAUNGGYI

KALAW

TO LOIKAW

VILLAGE

HIKING WAY

ROAD

G

NS

NS

NS

NS

NS